



Evidence based findings about the veteran population in Northern Ireland

v

***Research funded by the Armed Forces Covenant Fund Trust within the Map of Need
project***

July 2019

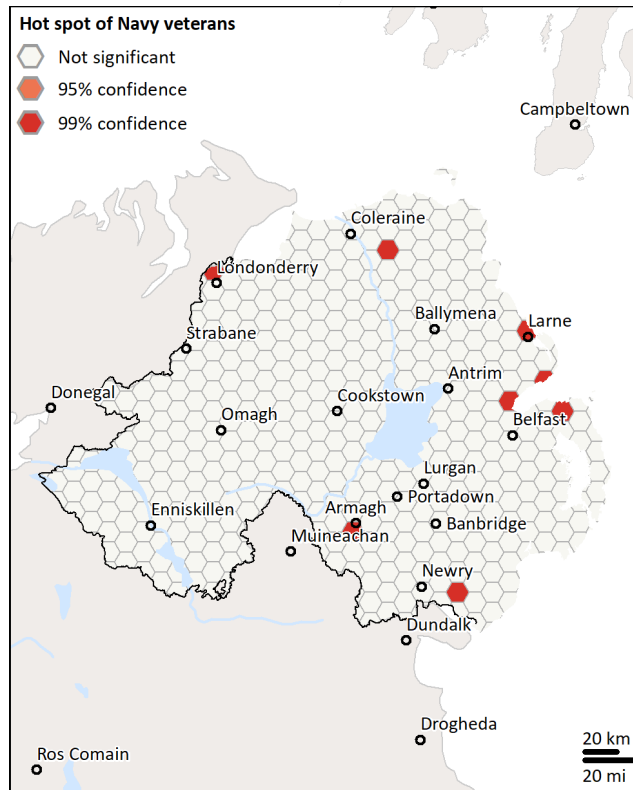
1. Military pension and compensation (2017)

	All	Of which veterans	All AFPS	All WPS	WPS: Veterans (Disablement Pensioners)	WPS: War Widow(er)s	WPS: Other War Pensioners	All AFCS	AFCS: Serving Personnel	AFCS: Veterans
UK	405,019	374,023	307,085	113,292	96,835	15,937	520	32,599	15,222	17,377
Northern Ireland	9,878	9,096	7,345	4,139	3,624	501	14	636	290	346
Antrim and Newtownabbey	873	802	669	324	289	~	~	55	38	17
Armagh City, Banbridge and Craigavon	1,097	1,009	806	603	520	~	~	23	8	15
Belfast	1,046	954	694	501	426	~	~	48	17	31
Causeway Coast and Glens	934	894	751	335	304	31	0	33	12	21
Derry City and Strabane	560	519	433	244	207	37	0	11	4	7
Fermanagh and Omagh	773	721	575	455	408	~	~	16	5	11
Lisburn and Castlereagh	948	857	725	303	268	31	4	93	57	36
Mid and East Antrim	947	896	781	326	294	~	~	47	22	25
Mid Ulster	558	501	348	410	355	~	~	9	4	5
Newry, Mourne and Down	416	368	302	166	133	~	~	18	15	3
North Down and Ards	1,263	1,161	979	432	384	~	~	106	58	48

*Adapted from UK Location of Armed Forces Pension and Compensation Recipients.
In cases where a risk of disclosure exists (n<3), figures have been suppressed and marked as '~'.
This work uses research datasets which may not exactly reproduce National Statistics aggregates.*

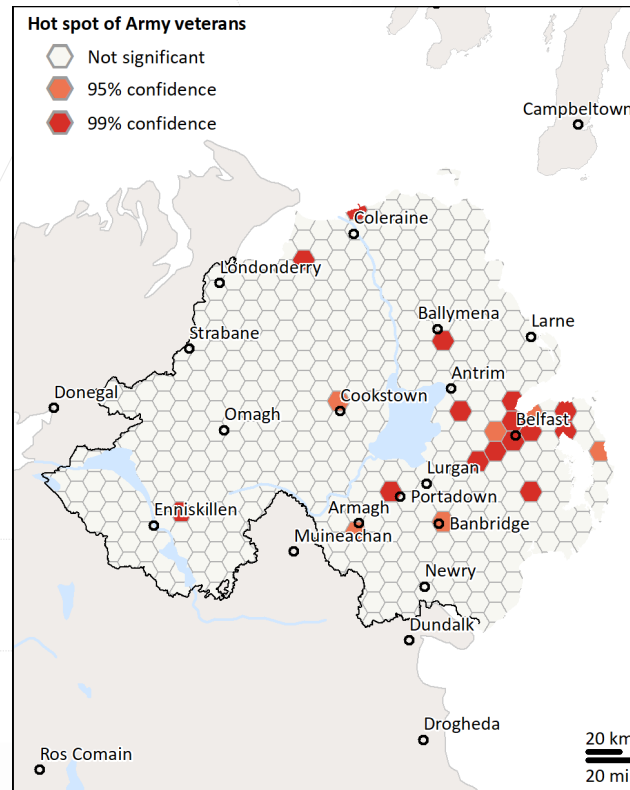
2. Financial hardship (2015/17)

Hot spots of recipients of funding: Navy veterans.



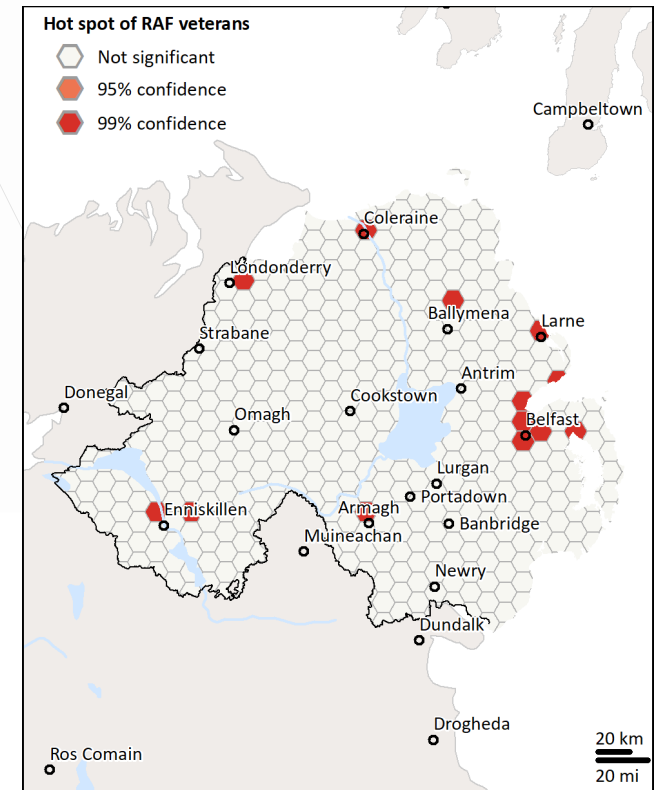
Contains public sector information licensed under the Open Government Licence.

Hot spots of recipients of funding: Army veterans.



Contains public sector information licensed under the Open Government Licence.

Hot spots of recipients of funding: RAF veterans.



Contains public sector information licensed under the Open Government Licence.

The figure above shows the main areas where the Navy veterans recipients of financial assistance were located. The location of the hot spots is the result of a spatial pattern that could not have happened by random chance.

The figure above shows the main areas where the Army veterans recipients of financial assistance were located. The location of the hot spots is the result of a spatial pattern that could not have happened by random chance.

The figure above shows the main areas where the RAF veterans recipients of financial assistance were located. The location of the hot spots is the result of a spatial pattern that could not have happened by random chance.

Data source: Map of Need data sharing agreements with the RNBT, ABF and RAFBF.