

# **Usage of the directory of services (Local Support) on Veterans' Gateway**

## **November 2019**

Research funded by the Armed Forces Covenant Fund Trust within the Map of Need project

**ARMED FORCES  
COVENANT**

---

**FUND TRUST**

**The Northern Hub for Veterans and Military Families Research**



**Northumbria  
University**  
NEWCASTLE

## **Analytical Methodology**

### **Hexagonal binning**

Analysis was conducted in order to normalise geographical space across the UK for mapping analysis. This was achieved through the process of aggregating and summarizing spatial data into equal sized connected hexagons. This method is referred to as hexagonal binning. Using regularly spaced hexagons for spatial analysis (opposed to irregular shaped areas such as counties, local authorities, etc.), resolves issues such as disparities in perceptions between geographical areas which vary significantly in shape and size. It is important to note the purpose of hexagonal binning is to assist in the visualization of spatial data and that the units do not have a correspondence with real-world area boundaries.

### **Analysis of spatial hotspots**

Analysis was conducted to identify significant postcode districts which are hotspots with regards to the number of directory users. The hotspot analysis uses the Getis-Ord  $G_i^*$  statistic (pronounced G-i-star) to indicate geographical areas with counts of users more pronounced than one would expect in a random distribution of users at the regional level. This method works by looking at each area within the context of neighbouring areas. The local sum of users for an area and the neighbouring areas is compared proportionally to the sum of users in all areas in the region; when the local sum differs significantly from the expected range, and when that difference is too large to be the result of random chance, a statistically significant hotspot of users is identified.

### **Analysis of spatial outliers**

Analysis was conducted to identify significant postcode districts that are outliers with regards to the number of directory users. Outliers are postcodes districts that have a high number of users in comparison with neighbouring postcode districts. The method uses the Anselin Local Moran's I statistic to indicate whether the observed spatial outliers are more pronounced than one would expect in a random distribution of those same values. Only the postcode districts that have at least a 95% confidence level are identified as outliers.

## Map of Need Covenant Officers

The geospatial directory of services is continuously updated with the collaboration of trusted partners that are responsible for a given geographical area: Covenant Officers (COs). We rely in the local knowledge of these trusted partners to make sure the directory is meaningful to each veteran community across the UK. The following table lists the current geographical coverage as at November 2019.

### Map of Need Covenant Officers

<b>UK Wide COs</b>	<b>Coverage</b>
The Royal British Legion	UK
Cobseo	UK
<b>England COs</b>	<b>Coverage</b>
Armed Forces South East Connect	Surrey, Kent, Sussex, West Sussex, Hampshire, Brighton and Hove, Medway
Greater Manchester Combined Authority	Manchester City, Bolton, Bury, Oldham, Rochdale, Salford, Stockport, Tameside, Trafford, Wigan
Dorset Local Authority	Dorset
Milton Keynes, Bedford Borough, Central Bedfordshire & Luton Councils	Milton Keynes, Bedford Borough, Central Bedfordshire, Luton
Rutland County Council	Rutland, Harborough, South Kesteven
Lancashire Armed Forces Covenant Hub	Lancashire
Renewing the Covenant in the Capital	London City, Greater London
West Midlands Combined Taskforce	West Midlands
Charnwood, Melton and Rushcliffe Councils	Charnwood, Melton, Rushcliffe
<b>Wales COs</b>	<b>Coverage</b>
Welsh Government	Wales
<b>Northern Ireland COs</b>	<b>Coverage</b>
The Veterans Support Office	Northern Ireland
<b>Scotland COs</b>	<b>Coverage</b>
To be determined by Central Scottish Government	Scotland

## Key Findings – November 2019

The directory of services within the Veterans' Gateway website provides veterans, service families and health and social care providers with easy access to thousands of services, which provide care or support to veterans and service families across the UK.

On the 1<sup>st</sup> December 2019, the directory of services included **15,863** markers, each representing a service available to veterans or service families.

During November 2019 the directory attracted **1,058** individual searches for services.

- A total of **159** cases were from the Alfresco platform. The Alfresco platform enables multiple trusted partners to engage and update the directory in real-time.
- A total of **153** cases were from the mobile version of the directory.
- A total of **689** cases were from the online directory of services (Local Support) on Veterans' Gateway.
- A total of **57** cases had no referrer recorded.
- Because the mobile version of the directory was still in internal testing, the analysis for November 2019 focus on usage from the online directory of services (N= 689).
  - Among **689** cases that had the online directory of services as the referrer, a total of **27** cases had users located outside of the UK, and a total of **662** cases had users located within the UK.

Table 1 provides an overview of the general criteria of searches made UK-wide through the directory during November 2019. This table combines all searches made into general categories of search criteria.

- 'Mental Wellbeing', followed by 'Housing', followed by 'Employment' were the primary general search criteria for users located in the UK during November 2019.

Table 2 provides a more detailed breakdown of the exact criteria of all searches made UK-wide through the directory during November 2019. The top ten search criteria accessed by users located in the UK during November 2019 are highlighted.

- 'Mental Wellbeing - Accessing Support', followed by 'Housing - Homelessness', followed by 'Specific search for an organisation' were the primary search criteria.

Figures 1 to 3 illustrate the spatial distribution of all users located across the UK during November 2019, and the spatial hotspots and outliers in terms of usage throughout November 2019.

Table 3 provides an overview of the usage across each country/region of the UK during November 2019.

- London, followed by North West, followed by South East were the regions with the highest usage during November 2019.

Table 4 provides an overview of the 20 local authorities with the highest usage during November 2019.

- Camden, followed by Dudley, followed by Liverpool were the local authorities with the highest usage.

Table 5 provides a detailed breakdown of user top search criteria within each region of the UK during November 2019. Tables 6 and 7 provide an overview of the searches that were located outside of the UK.

- 'Mental Wellbeing' followed by 'Housing', followed by 'Local Government Support' were the primary general search criteria for users located outside of the UK during November 2019.

## Usage of the directory of services

**Table 1. General search criteria from users located in the UK (November 2019)**

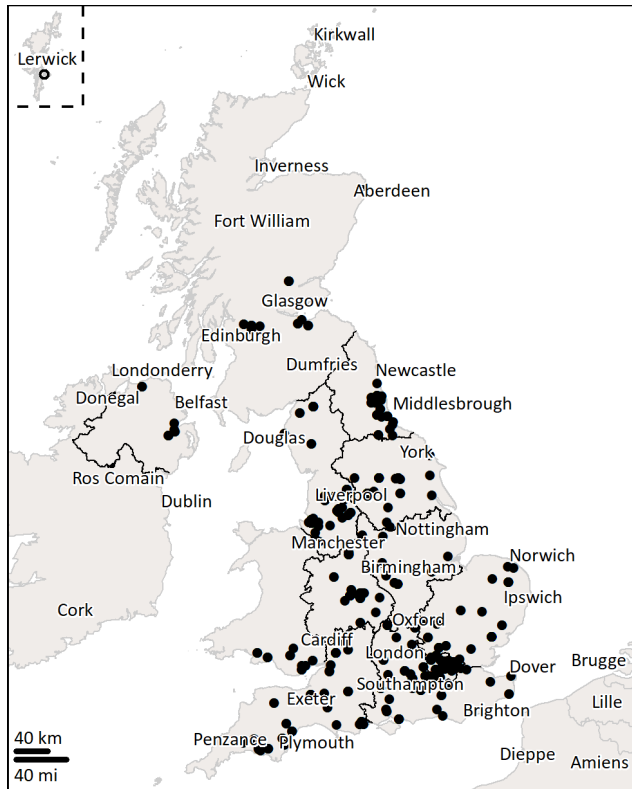
Search Criteria	Search Count	Search Percentage
<b>Mental Wellbeing</b>	163	24.62%
<b>Housing</b>	123	18.58%
<b>Employment</b>	104	15.71%
<b>Family and Communities</b>	65	9.82%
<b>Finances</b>	48	7.25%
<b>Physical Health</b>	47	7.10%
<b>Specific search for an organisation</b>	46	6.95%
<b>Local Government Support</b>	31	4.68%
<b>National Charities/Organisations</b>	28	4.23%
<b>Legal Support and Advocacy</b>	7	1.06%
<b>Total</b>	<b>662</b>	<b>100.00%</b>

**Table 2. A detailed breakdown of exact search criteria from users located in the UK (November 2019)**

Search Criteria	Search Count	Search Percentage
<b>Mental Wellbeing - Accessing Support</b>	69	10.42%
<b>Housing - Homelessness</b>	62	9.37%
<b>Specific search for an organisation</b>	46	6.95%
<b>Mental Wellbeing - Support Groups and Emotional Support</b>	37	5.59%
<b>Employment - Education and Training</b>	32	4.83%
<b>Housing - Housing Advice and Support</b>	29	4.38%
<b>Employment - Job Seeking</b>	28	4.23%
<b>Family and Communities - Support Groups and Emotional Support</b>	28	4.23%
<b>Employment - Transition</b>	24	3.63%
<b>Mental Wellbeing - Treatment</b>	23	3.47%
<b>Family and Communities - Drug and Alcohol Services</b>	18	2.72%
<b>Finances - Grants</b>	17	2.57%
<b>Housing - Independent Living</b>	14	2.11%
<b>Mental Wellbeing - Drug and Alcohol Services</b>	14	2.11%
<b>Mental Wellbeing - GPs</b>	14	2.11%
<b>Finances - Benefits</b>	13	1.96%
<b>Physical Health - Rehabilitation and Recovery</b>	13	1.96%
<b>Family and Communities - Recreation</b>	9	1.36%
<b>National Charities/Organisations - ASDIC Drop In Centres</b>	9	1.36%
<b>Employment - Volunteering</b>	8	1.21%
<b>Employment - Self Employment</b>	7	1.06%
<b>Finances - Pensions and Compensation</b>	7	1.06%
<b>National Charities/Organisations - Blesma</b>	7	1.06%
<b>Physical Health - Support Groups and Emotional Support</b>	7	1.06%
<b>Finances - Financial Services</b>	6	0.91%
<b>Housing - Respite Care (Day Care and Respite)</b>	6	0.91%
<b>Physical Health - GPs</b>	6	0.91%
<b>Physical Health - Home and Mobility Aids</b>	6	0.91%
<b>Employment - Support for Offenders</b>	5	0.76%
<b>Family and Communities - Bereavement</b>	5	0.76%
<b>Finances - Money and Debt Advice</b>	5	0.76%

<b>Search Criteria</b>	<b>Search Count</b>	<b>Search Percentage</b>
Local Government Support - North East	5	0.76%
National Charities/Organisations - SSAFA	5	0.76%
Physical Health - Sports	5	0.76%
Family and Communities - Support for Carers	4	0.60%
Housing - Eviction and Repossession	4	0.60%
Housing - Supported Living	4	0.60%
Local Government Support - East Midlands	4	0.60%
Local Government Support - North West	4	0.60%
Physical Health - Healthcare Services	4	0.60%
Housing - Nursing and Dementia Care	3	0.45%
Legal Support and Advocacy - Legal Advice	3	0.45%
Local Government Support - East of England	3	0.45%
Local Government Support - London	3	0.45%
Local Government Support - South East	3	0.45%
Local Government Support - South West	3	0.45%
Mental Wellbeing - Bereavement	3	0.45%
Mental Wellbeing - Sports	3	0.45%
National Charities/Organisations - Royal British Legion	3	0.45%
Physical Health - Drug and Alcohol Services	3	0.45%
Physical Health - Limb Loss	3	0.45%
Legal Support and Advocacy - Legal Advocacy	2	0.30%
Local Government Support - Yorkshire/ The Humber	2	0.30%
Family and Communities - Support for the Gurkha Community	1	0.15%
Housing - Retirement	1	0.15%
Legal Support and Advocacy - Legal Aid	1	0.15%
Legal Support and Advocacy - Support for the Gurkha Community	1	0.15%
Local Government Support - Northern Ireland	1	0.15%
Local Government Support - Scotland	1	0.15%
Local Government Support - Wales	1	0.15%
Local Government Support - West Midlands	1	0.15%
National Charities/Organisations - British Red Cross	1	0.15%
National Charities/Organisations - Combat Stress	1	0.15%
National Charities/Organisations - Samaritans Branches	1	0.15%
National Charities/Organisations - Shelter	1	0.15%
<b>Total</b>	<b>662</b>	<b>100%</b>

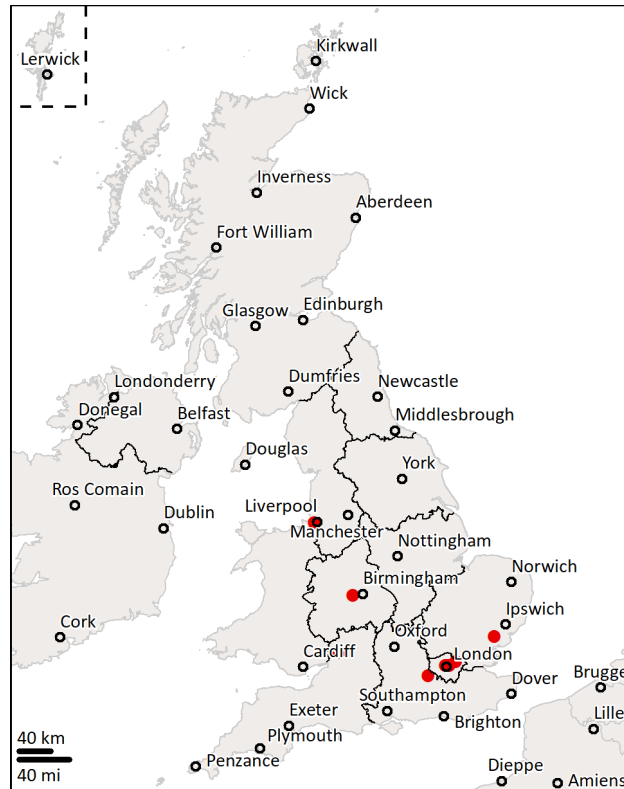
**Figure 1. User locations in the UK (01/11/2019 - 30/11/2019)**



Contains public sector information licensed under the Open Government Licence.

*The figure above shows the location of all the postcode districts with directory users during November 2019.*

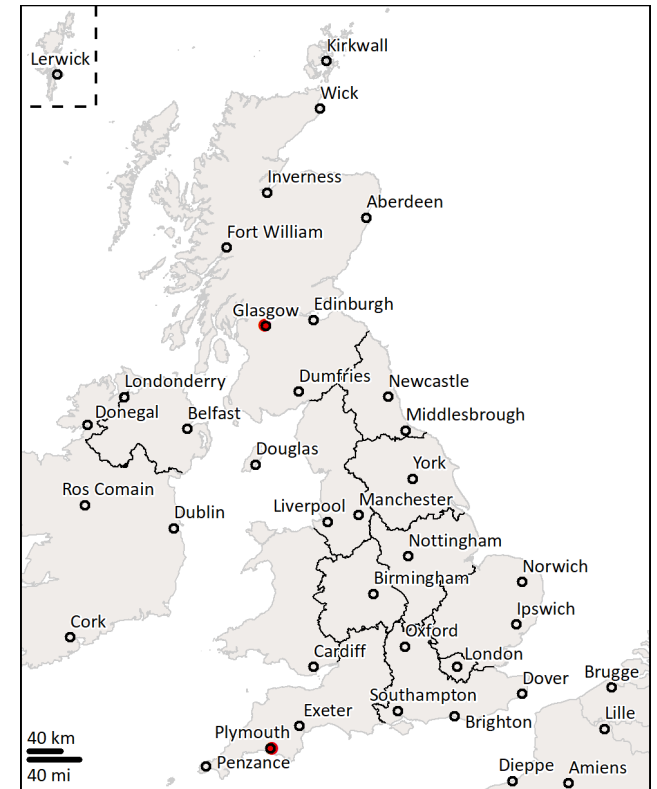
**Figure 2. User hotspots in the UK (01/11/2019 - 30/11/2019)**



Contains public sector information licensed under the Open Government Licence.

*The figure above shows postcode districts that can be considered to be hotspots, because they have a high number of directory users in comparison with the remaining postcodes. This pattern is not attributable to random chance.*

**Figure 3. User outliers in the UK (01/11/2019 - 30/11/2019)**

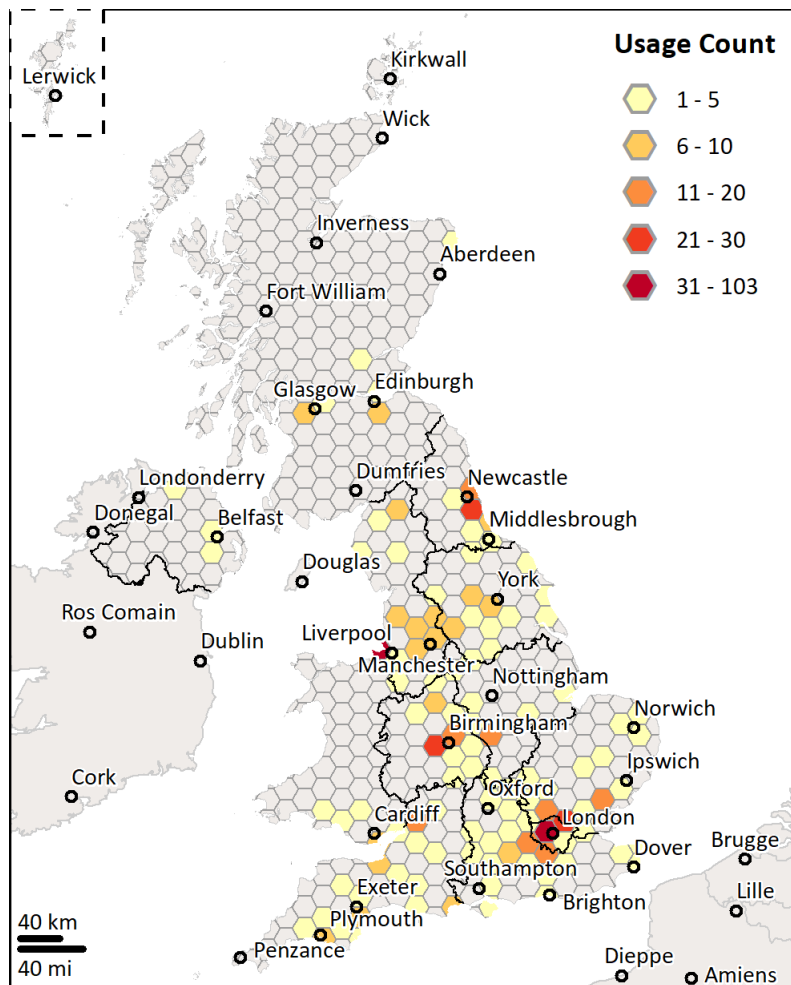


Contains public sector information licensed under the Open Government Licence.

*The figure above shows postcode districts that can be considered to be outliers, because they have a high number of directory users and are surrounded by postcode districts with a low number of directory users. This pattern is not attributable to random chance.*



**Figure 4. User locations in the UK (01/11/2019 - 30/11/2019)**



Contains public sector information licensed under the Open Government Licence.

The figure above shows the location and count of usage across the UK. Each hexagonal area is represented with the count of usage on that same area.

**Table 3. UK regional usage between 01/10/2019 - 31/10/2019**

**N = 662**

Region	Usage Count	Usage Percentage
London	138	20.85%
North West	94	14.20%
South East	78	11.78%
South West	71	10.73%
West Midlands	67	10.12%
East of England	55	8.31%
North East	51	7.70%
Yorkshire and The Humber	36	5.44%
Scotland	24	3.63%
East Midlands	18	2.72%
Wales	18	2.72%
Northern Ireland	12	1.81%

**Table 4. Main local authorities for usage (01/10/2019 - 31/10/2019)**

**N = 662**

Top 20 Local Authorities	Usage Count	Usage Percentage
Camden	31	4.68%
Dudley	27	4.08%
Liverpool	22	3.32%
Tower Hamlets	22	3.32%
Birmingham	19	2.87%
City of London	18	2.72%
Colchester	16	2.42%
Stroud	16	2.42%
Gateshead	15	2.27%
Redbridge	15	2.27%
Hackney	12	1.81%
Leicester	12	1.81%
County Durham	11	1.66%
Runnymede	11	1.66%
Harrogate	10	1.51%
Bolton	9	1.36%
Carlisle	9	1.36%
Preston	9	1.36%
Stoke-on-Trent	9	1.36%
Bradford	8	1.21%

**Table 5. A detailed breakdown of top 3 search criteria by region from users located in the UK (November 2019)**

Region	Top 3 Search Criteria	Usage Count	Percentage of Regional Usage
<b>East Midlands</b>	Family and Communities - Support Groups and Emotional Support	4	22.22%
	Local Government Support - East Midlands	3	16.67%
	Employment - Job Seeking	2	11.11%
<b>East of England</b>	Specific search for an organisation	18	32.73%
	Housing - Homelessness	5	9.09%
	Family and Communities - Recreation	3	5.45%
<b>London</b>	Housing - Homelessness	23	16.67%
	Mental Wellbeing - Accessing Support	15	10.87%
	Mental Wellbeing - Support Groups and Emotional Support	14	10.14%
<b>North East</b>	Family and Communities - Support Groups and Emotional Support	7	13.73%
	Employment - Job Seeking	5	9.80%
	Employment - Transition	5	9.80%
<b>North West</b>	Mental Wellbeing - Accessing Support	18	19.15%
	Housing - Homelessness	8	8.51%
	Housing - Housing Advice and Support	7	7.45%
<b>Northern Ireland</b>	Housing - Homelessness	3	25.00%
	Mental Wellbeing - Accessing Support	3	25.00%
	Family and Communities - Bereavement	2	16.67%
<b>Scotland</b>	Mental Wellbeing - Accessing Support	6	25.00%
	Mental Wellbeing - Support Groups and Emotional Support	6	25.00%
	Employment - Job Seeking	4	16.67%
<b>South East</b>	Housing - Homelessness	12	15.38%
	Mental Wellbeing - Accessing Support	11	14.10%
	Finances - Benefits	6	7.69%
<b>South West</b>	Employment - Transition	14	19.72%
	Finances - Financial Services	5	7.04%
	Finances - Grants	5	7.04%
<b>Wales</b>	Housing - Homelessness	3	16.67%
	Employment - Education and Training	2	11.11%
	Employment - Self Employment	2	11.11%

Region	Top 3 Search Criteria	Usage Count	Percentage of Regional Usage
West Midlands	Employment - Education and Training	12	17.91%
	Employment - Job Seeking	6	8.96%
	Family and Communities - Support Groups and Emotional Support	6	8.96%
Yorkshire and The Humber	Housing - Housing Advice and Support	8	22.22%
	Housing - Independent Living	5	13.89%
	Mental Wellbeing - Drug and Alcohol Services	4	11.11%

**Table 6. An overview of general search criteria from users located outside of the UK (November 2019)**

Search Criteria	Search Count outside of the UK	Search Percentage
Mental Wellbeing	9	33.33%
Housing	5	18.52%
Local Government Support	3	11.11%
Specific search for an organisation	3	11.11%
Employment	2	7.41%
Physical Health	2	7.41%
Family and Communities	1	3.70%
Finances	1	3.70%
Legal Support and Advocacy	1	3.70%
<b>Total</b>	<b>27</b>	<b>100.00%</b>

**Table 7. A detailed breakdown of exact search criteria from users located outside of the UK (November 2019)**

Search Criteria	Search Count outside of the UK	Search Percentage
Mental Wellbeing - Treatment	4	14.81%
Specific search for an organisation	3	11.11%
Employment - Education and Training	2	7.41%
Housing - Homelessness	2	7.41%
Housing - Housing Advice and Support	2	7.41%
Mental Wellbeing - Accessing Support	2	7.41%
Physical Health - Home and Mobility Aids	2	7.41%
Family and Communities - Support Groups and Emotional Support	1	3.70%
Finances - Financial Services	1	3.70%
Housing - Retirement	1	3.70%
Legal Support and Advocacy - Legal Advocacy	1	3.70%
Local Government Support - East Midlands	1	3.70%
Local Government Support - East of England	1	3.70%
Local Government Support - Yorkshire/ The Humber	1	3.70%

<b>Search Criteria</b>	<b>Search Count outside of the UK</b>	<b>Search Percentage</b>
<b>Mental Wellbeing - Drug and Alcohol Services</b>	1	3.70%
<b>Mental Wellbeing - GPs</b>	1	3.70%
<b>Mental Wellbeing - Support Groups and Emotional Support</b>	1	3.70%
<b>Total</b>	<b>27</b>	<b>100%</b>